

# Possible reasons to evacuate a building:

---

- Fire
- Gas smell
- Bomb threat
- Flooding
- Explosion
- Natural disaster (earthquake, wildfire, tornado (after), etc.)
- Chemical spill (special circumstances – AB, AKL, OPS, SCI, WGL, etc.)
- Violence / public safety threat (ex: active shooter)
- Others?



# During an evacuation be sure to:

---

- Evacuate as quickly as possible
- Do NOT spend time turning off machinery / equipment (Emergency Shut Off Buttons)
- Check to see if exit signs are lit up
- In the event of a fire, close doors behind you to confine the smoke/fire
- Check to see if emergency lights are working – especially in stairwells (EX: use glow sticks [provided in safety backpacks] if necessary to light up dark areas)
- Remind others not to use elevators during an evacuation
- Stay away from all parking lots as emergency vehicles may be utilizing them
- Report to Designated Safety Zones (see maps)



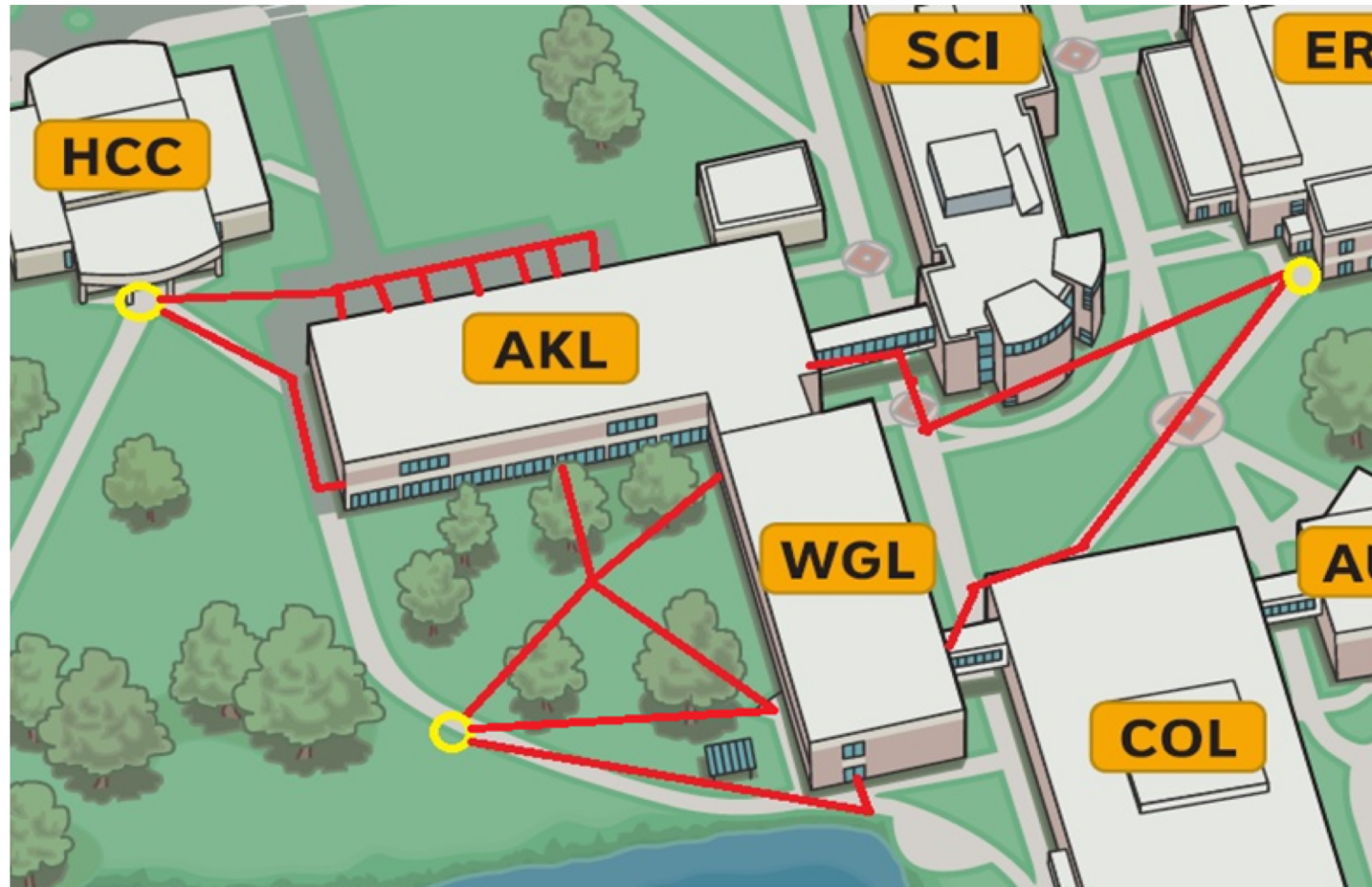
# Evacuation Maps

**Be familiar with:**

- Building Exits**
- Building Evacuation Routes**
- Designated Safety Zones**



# Akerlow Hall & Weigel Hall

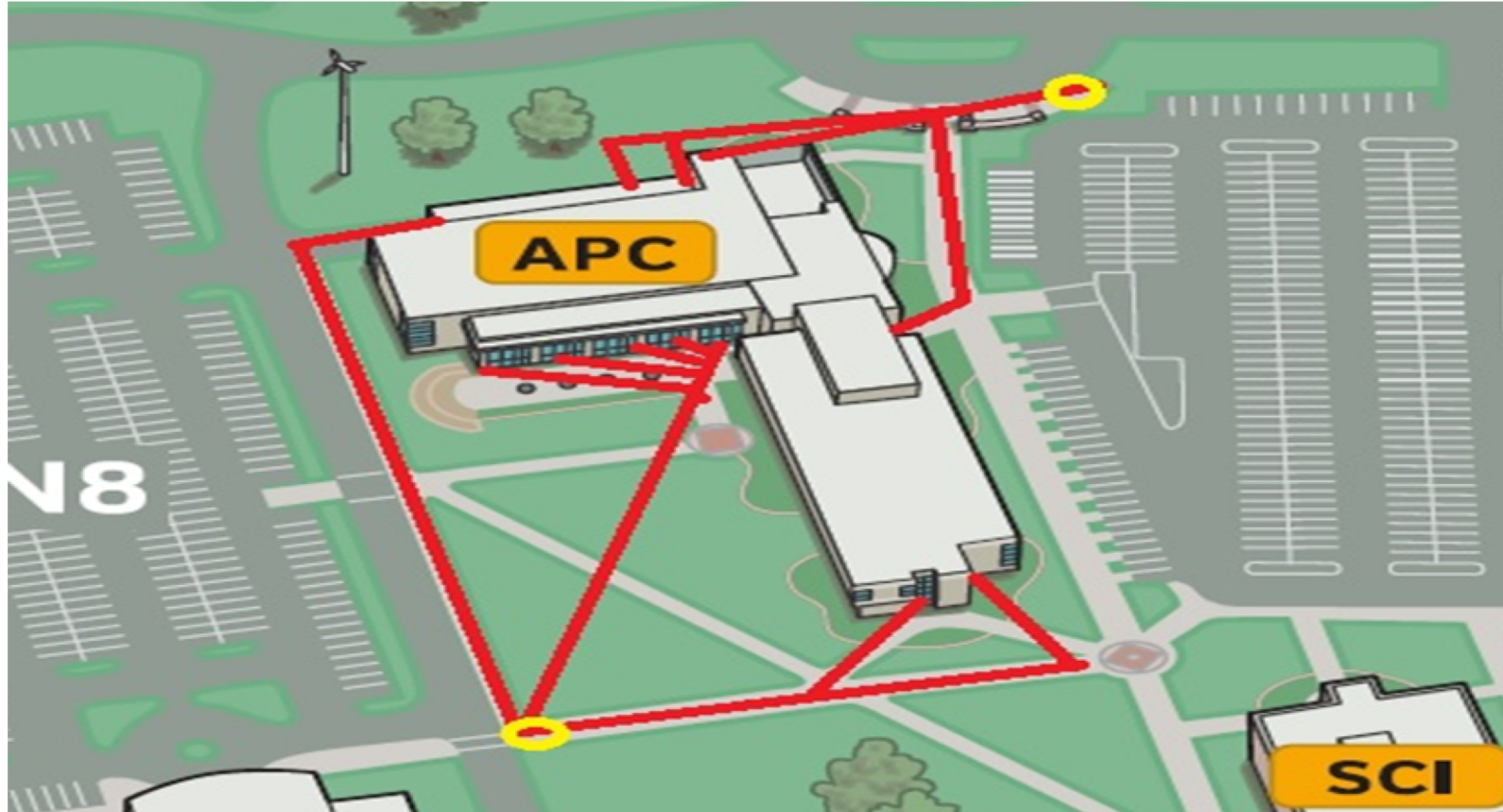


**Exit Routes**



**Designated Safety Zone**

# Academic and Professional Center

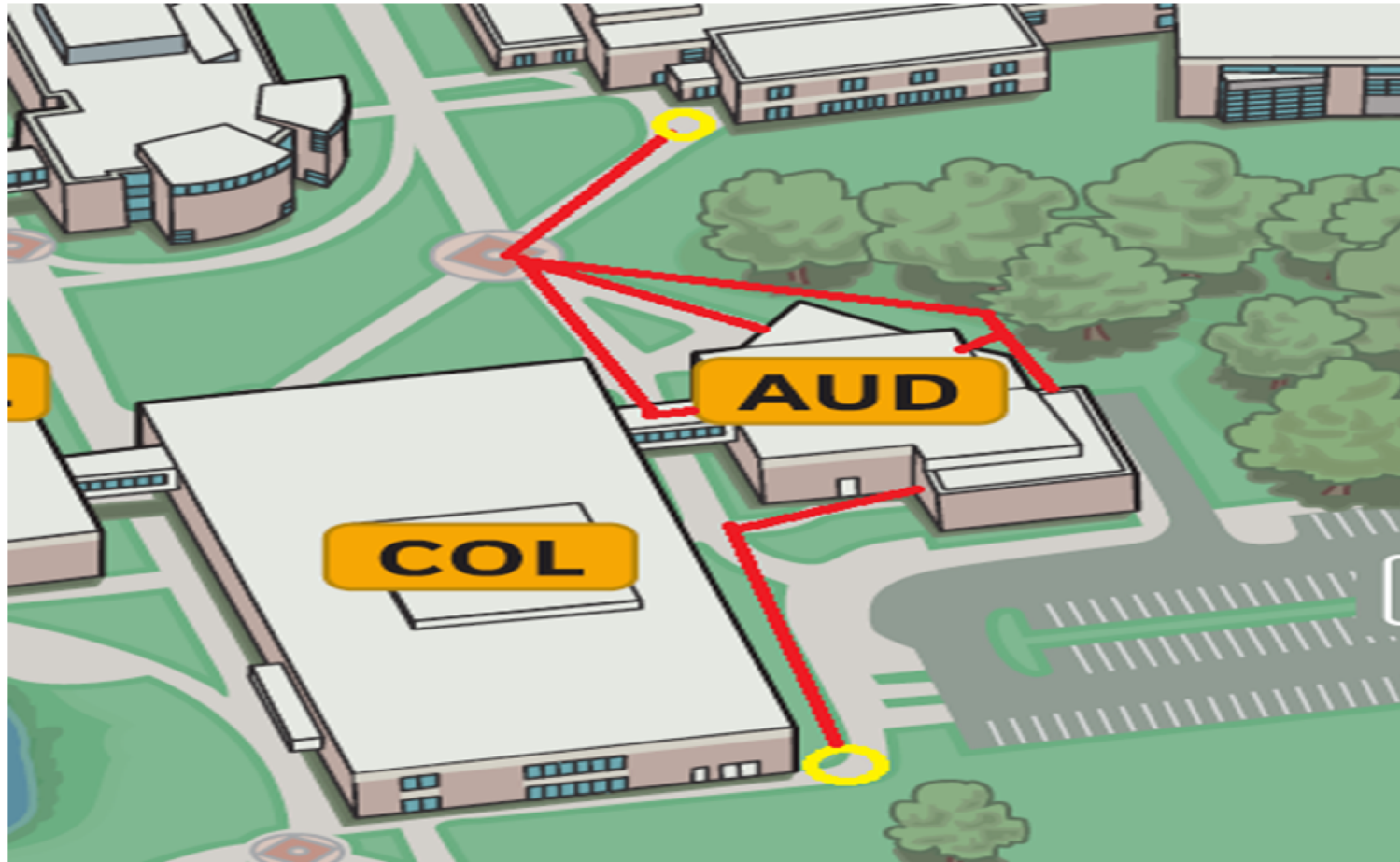


**Exit Routes**



**Designated Safety Zone**

# Auditorium

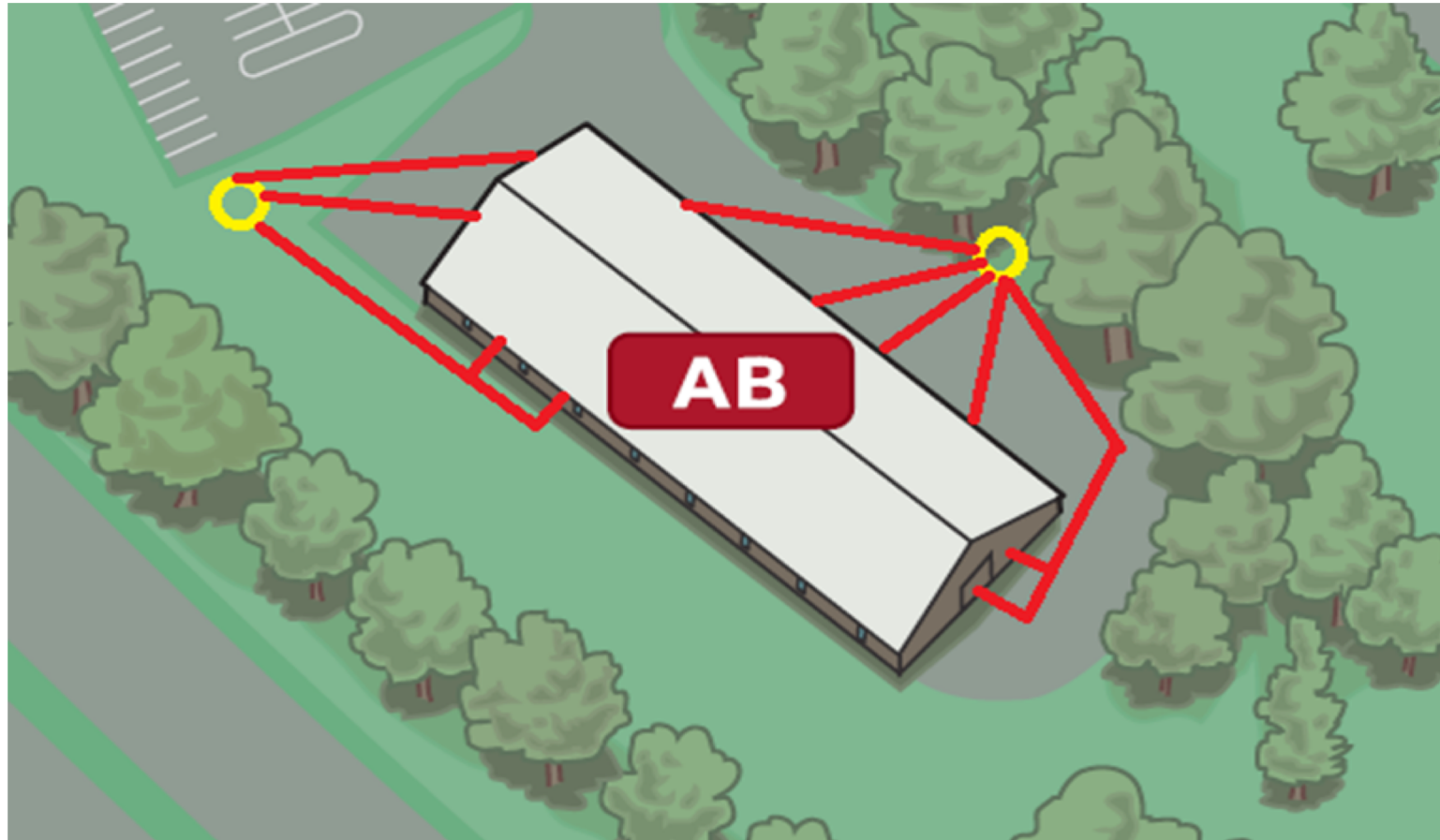


**Exit Routes**



**Designated Safety Zone**

# AutoBody (Building W)

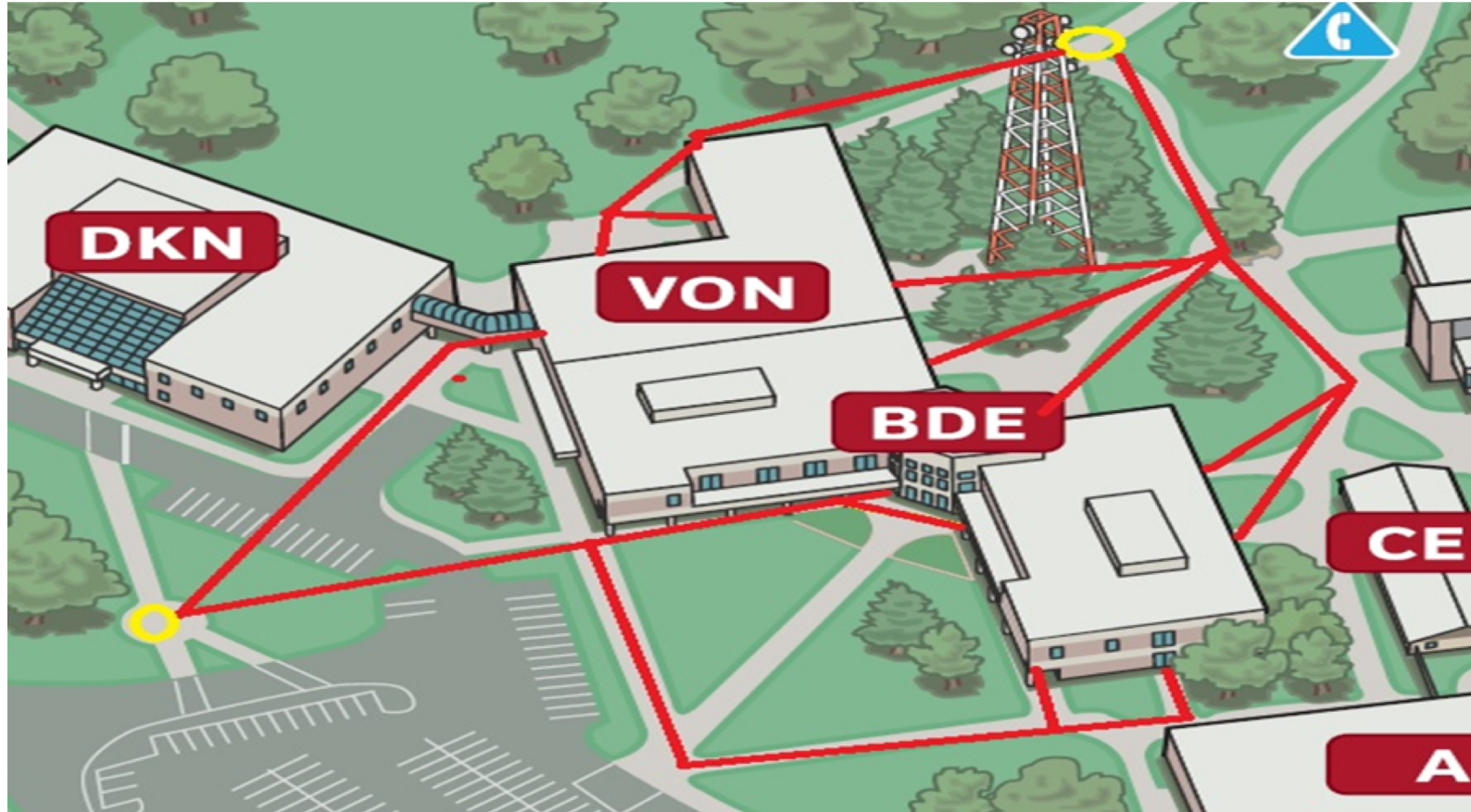


**Exit Routes**



**Designated Safety Zone**

# Bodie Hall & Von Ohlen Hall

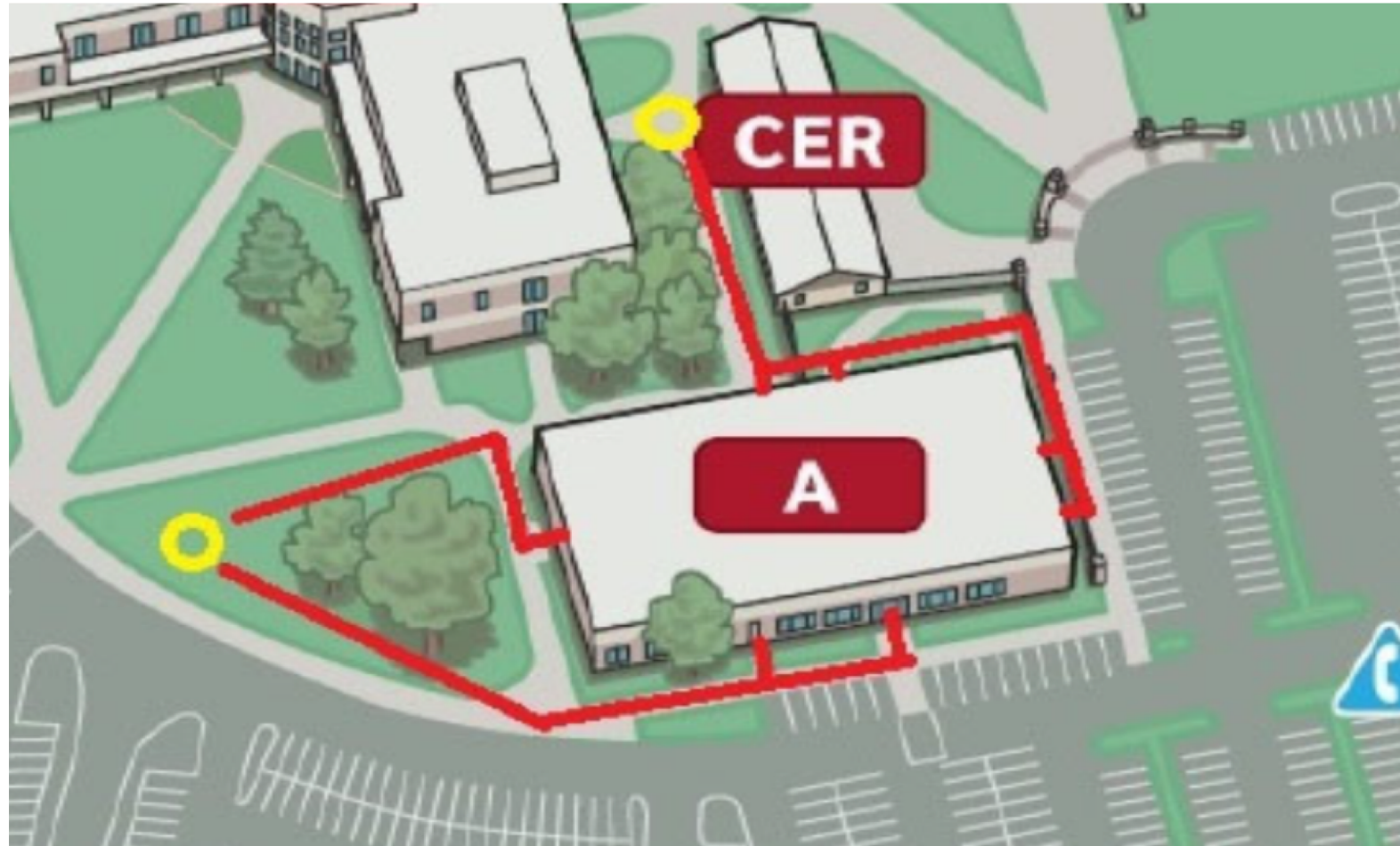


**Exit Routes**



**Designated Safety Zone**

# Building A

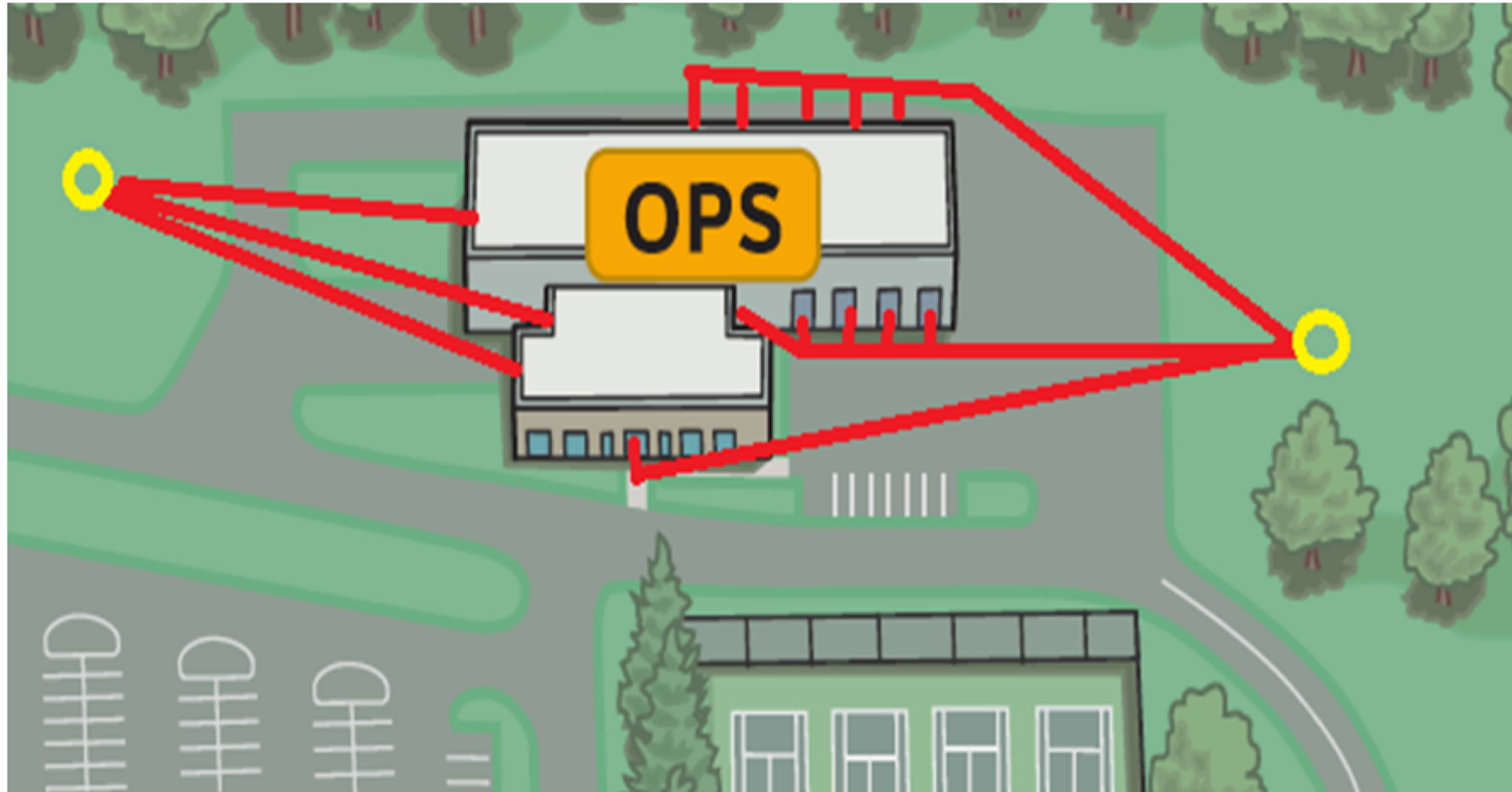


**Exit Routes**



**Designated Safety Zone**

# Campus Operations

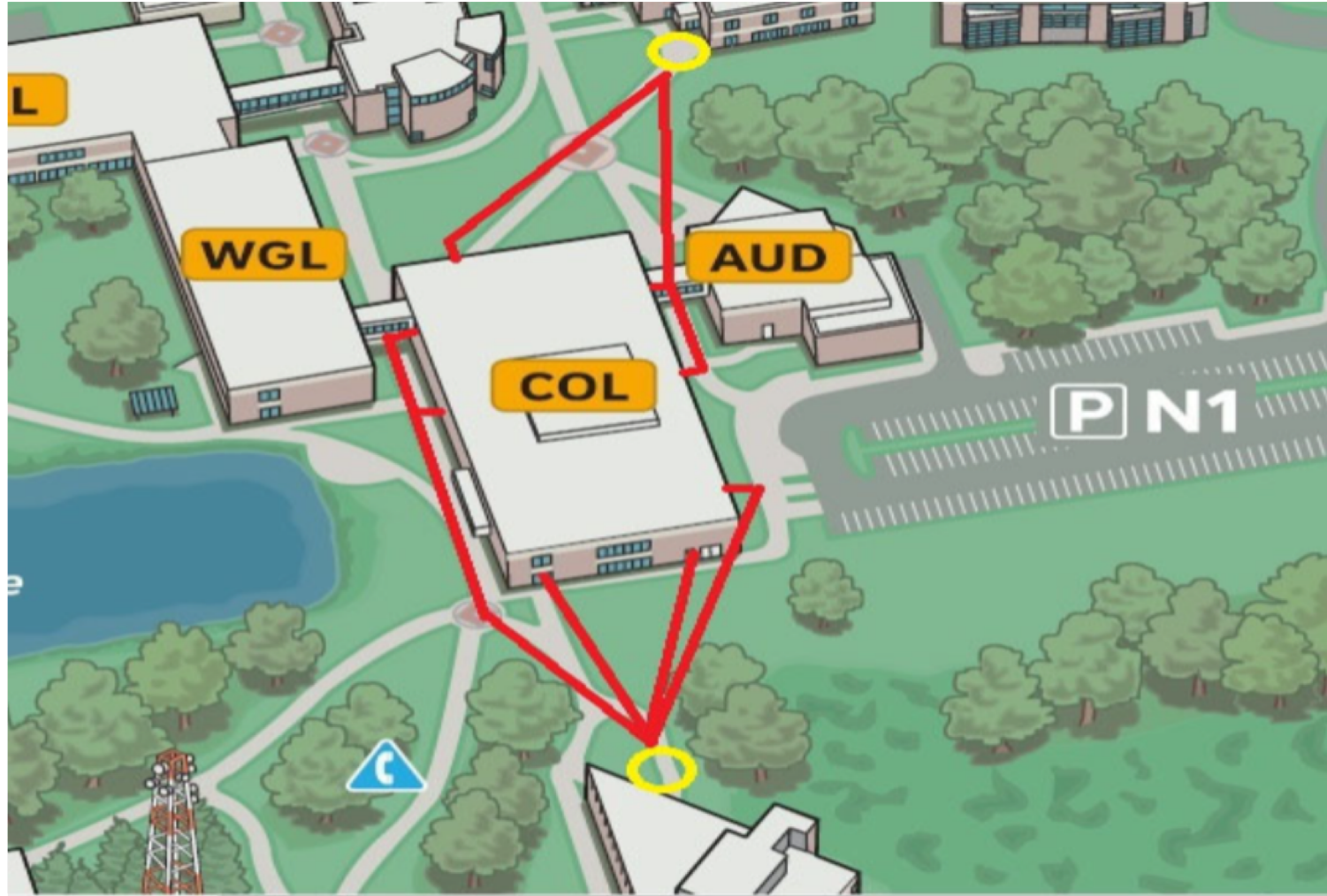


**Exit Routes**



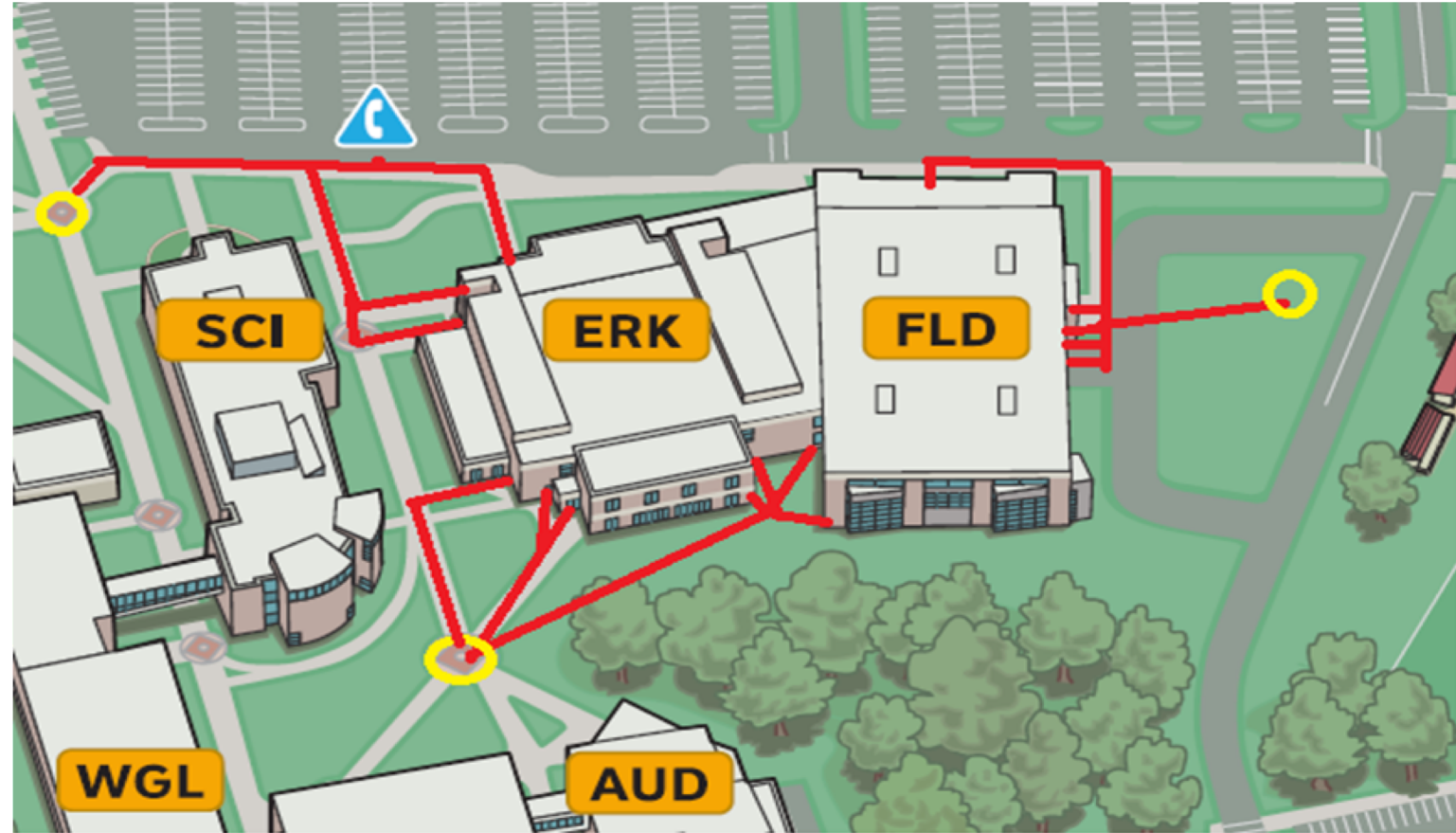
**Designated Safety Zone**

# Collins Hall



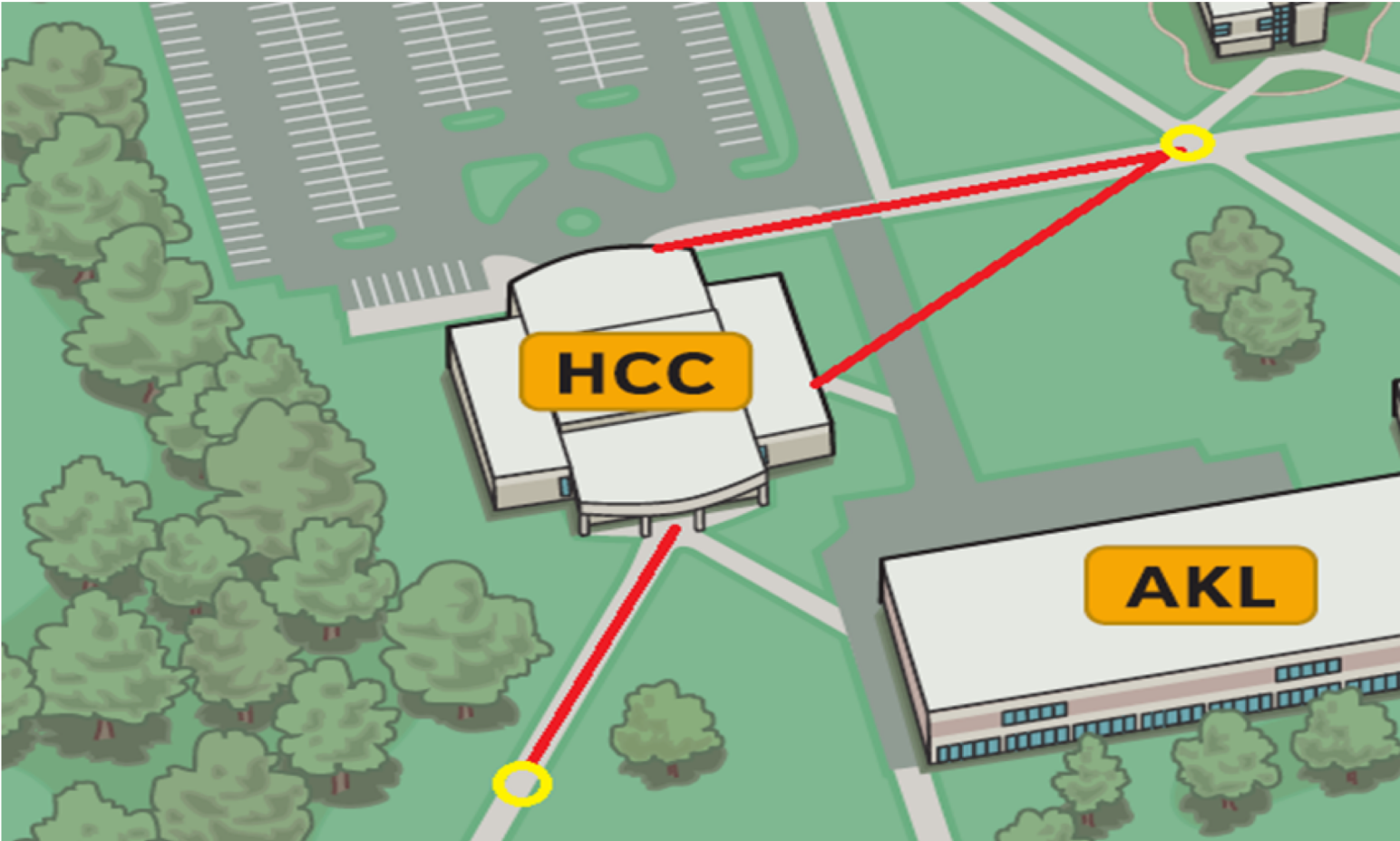
-  Exit Routes
-  Designated Safety Zone

# Field House / Erickson Hall



-  Exit Routes
-  Designated Safety Zone

# Henning Academic Computing Center

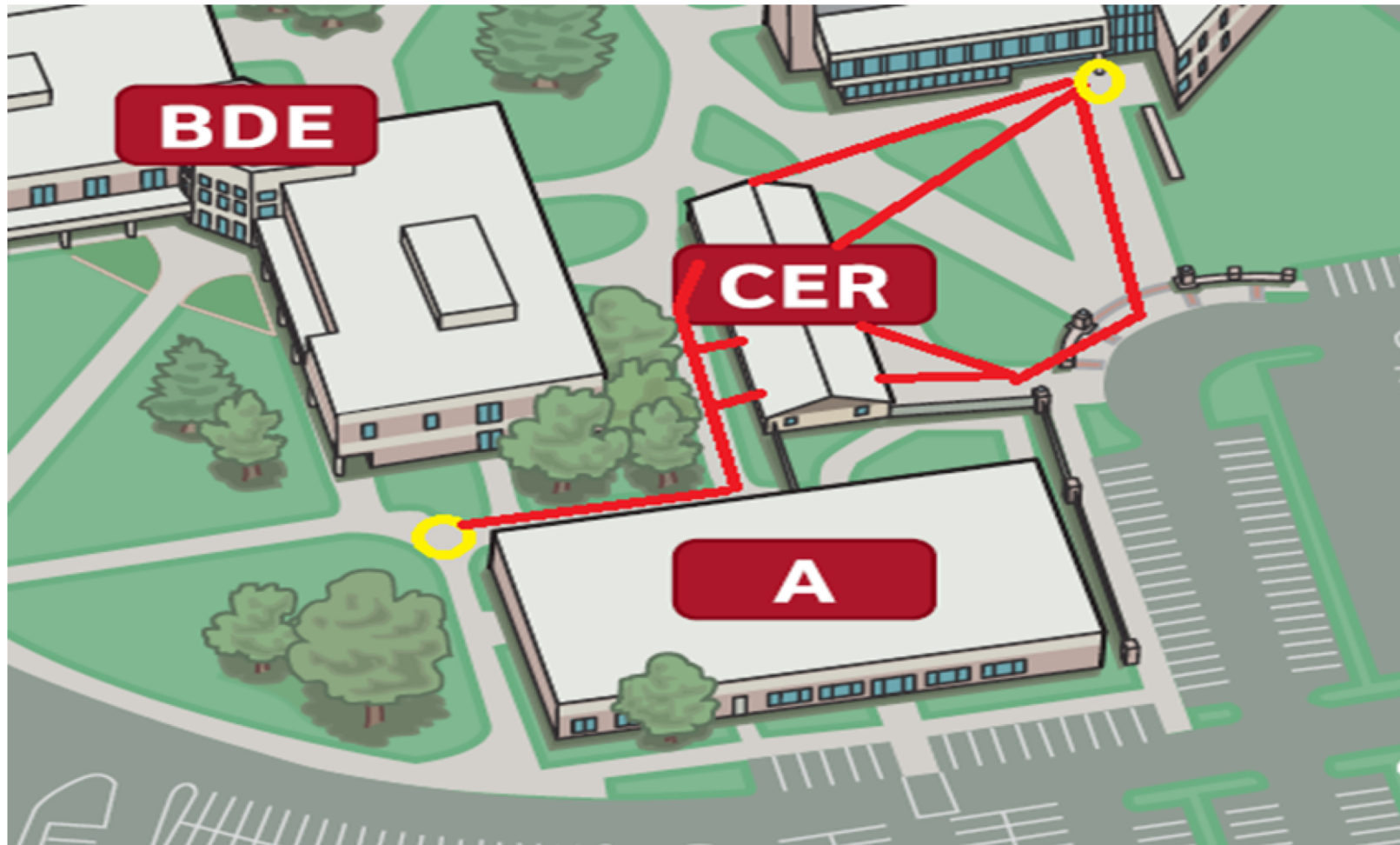


**Exit Routes**



**Designated Safety Zone**

# Ceramics

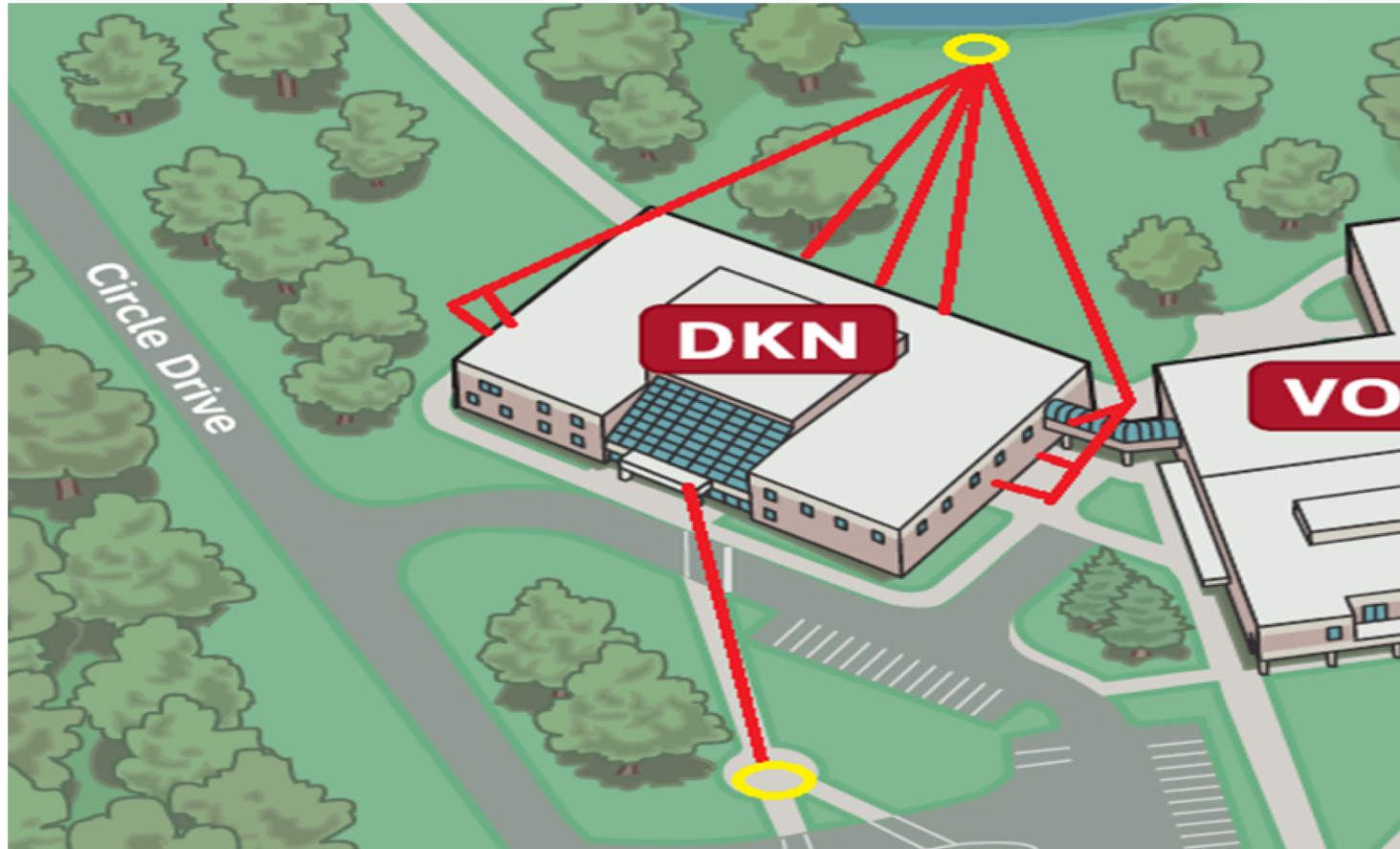


**Exit Routes**



**Designated Safety Zone**

# Dickson Center

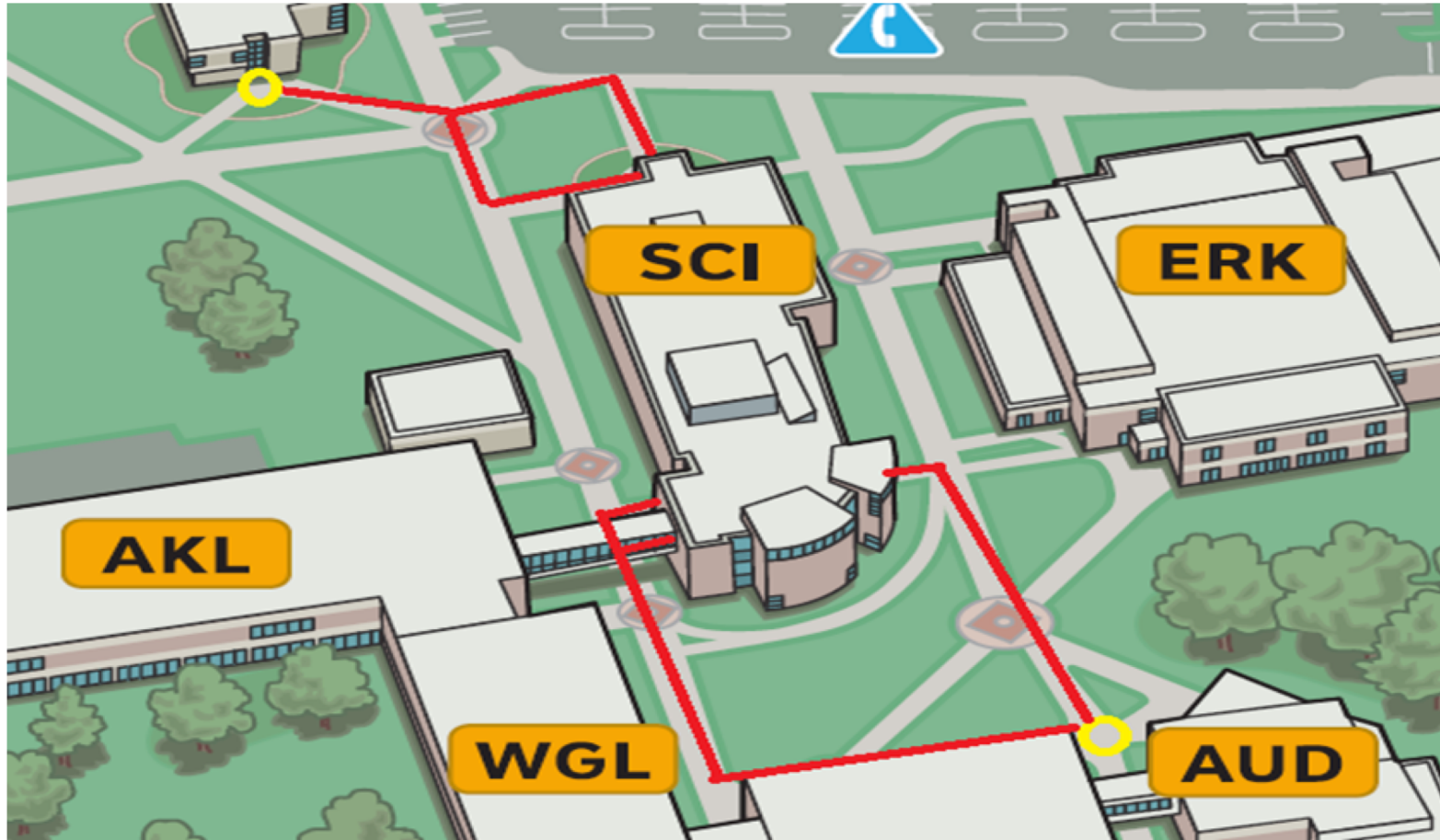


**Exit Routes**



**Designated Safety Zone**

# Science Building

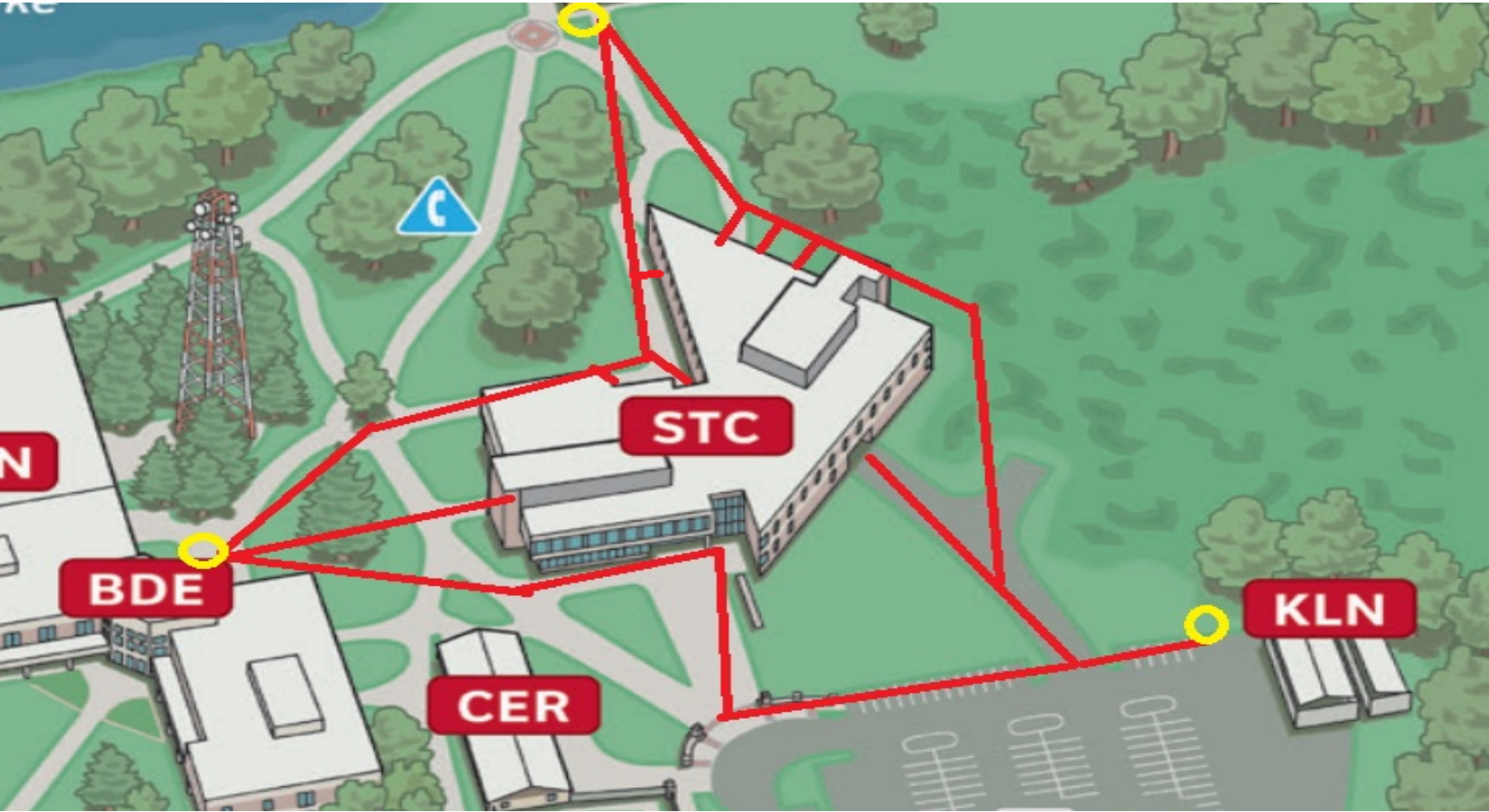


**Exit Routes**



**Designated Safety Zone**

# Student Center



**Exit Routes**



**Designated Safety Zone**

# Aurora Downtown Campus



**Exit Routes**



**Designated Safety Zone**

# Aurora Fox Valley Campus



**Exit Routes**



**Designated Safety Zone**

# Plano Campus



**Exit Routes**



**Designated Safety Zone**